

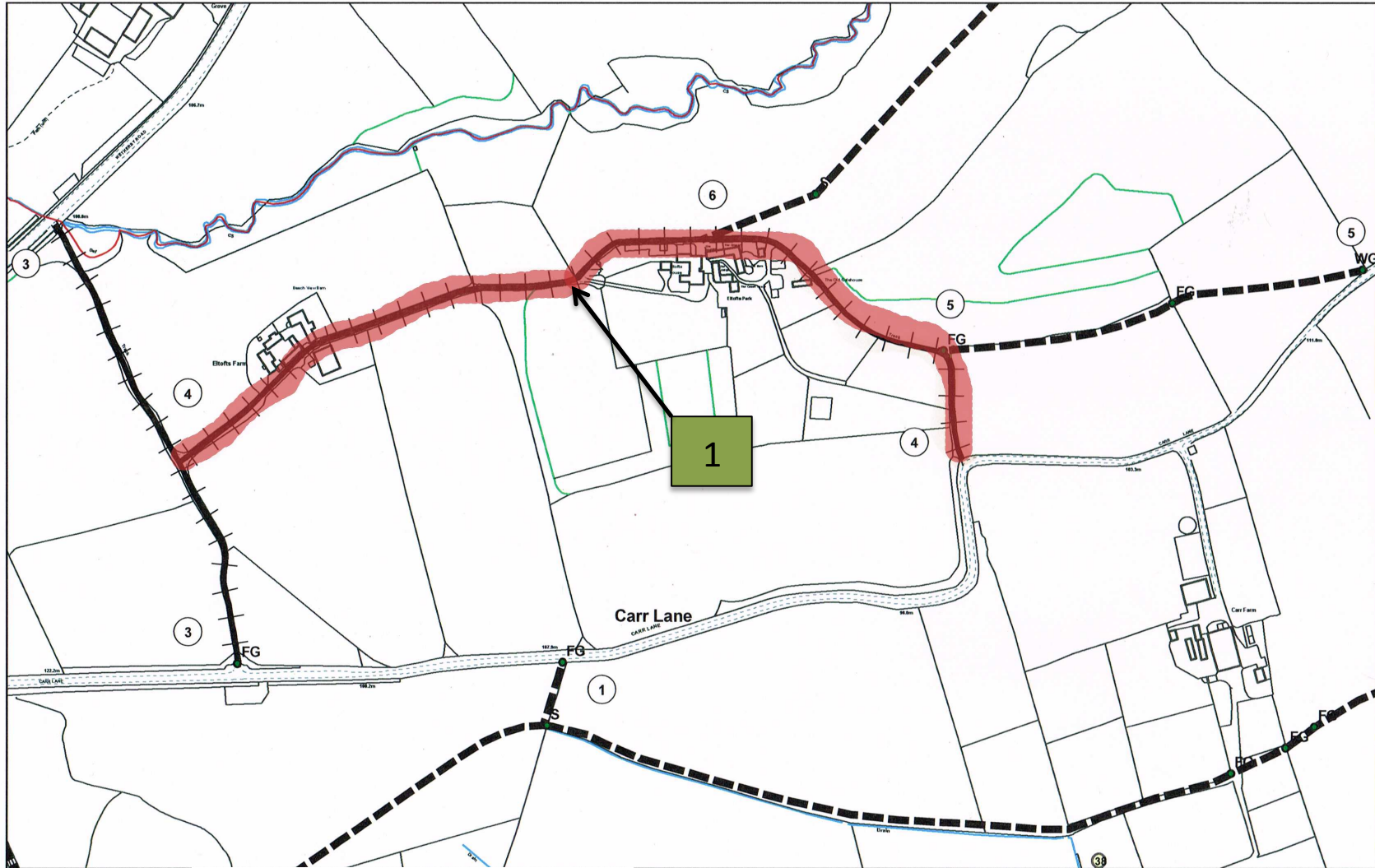
PROW Survey Form

**Condition: 1 = Good, 2 = Satisfactory, 3 = Poor**



Path No	Condition	PARISH NAME	Status (Fp, Bw, Rb, Boat)	Surveyor	Survey Date
4	1	<b>Thorner Parish Council</b>	FP	Victoria Goodall	14/09/2013

**Issue Type Key: V = Vegetation, M = Maintenance, DM = Definitive Map, E = Enforcement, F = Fly Tipping, O = Other**

Issue No	Issue type	Issue /Problem (V ~M~DM~E~F~O)	Comments	Action Needed	Action Taken
1	M	Broken Footpath Sign		New Sign	
2					
3					
4					
5					
6					




Title

Key  
 = Photograph  
 Byway

Footpath no 04

4

 = Issue no

from Ordnance Survey materials with the Survey on behalf of the Controller of Her Majesty's Copyright. Unauthorised reuse Copyright and may lead to prosecution