

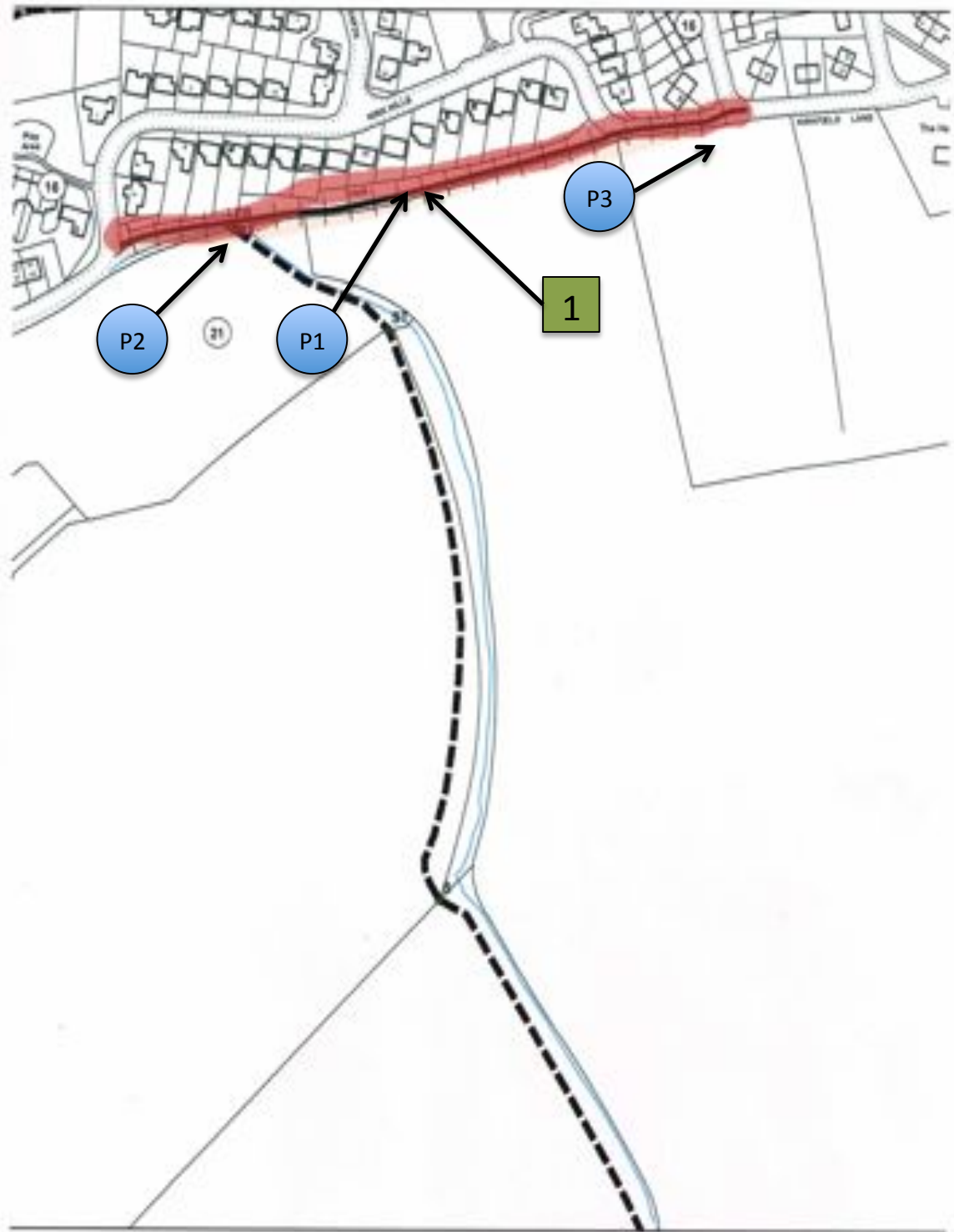
PROW Survey Form

**Condition: 1 = Good, 2 = Satisfactory, 3 = Poor**

Path No	Condition	PARISH NAME	Status (Fp, Bw, Rb, Boat)	Surveyor	Survey Date
16	2	Thorner Parish Council	Bw	Ric Myers	17th August 13

**Issue Type Key: V = Vegetation, M = Maintenance, DM = Definitive Map, E = Enforcement, F = Fly Tipping, O = Other**

Issue No	Issue type	Issue /Problem (V ~M~DM~E~F~O)	Comments	Action Needed	Action Taken
1	V	SHEET BW16-1. MIDDLE THIRD OF ROUTE HAS OVERHANGING TREES.	AFFECTS USE BY HORSE RIDERS	CUT BACK	
2	O	SHEET BW16-2. NO FINGER P[OST INDICATING PATH TOWARDS BRAMHAM AT 90 DEG. TO END OF PATH		PROVIDE POST	
3	M	SHEET BW16-2. SURFACE NEEDS REPAIR - 2NO DEEP FULL WIDTH POOLS OF WATER FOLLOWING RAIN SHOWER.		MAKE GOOD	
4					
5					
6					



Title

Footpath no 16 – page 1

Key	Definition	Class/Review	Permeable
Footpath			
Sideway			
Restricted Byway			
Byway			

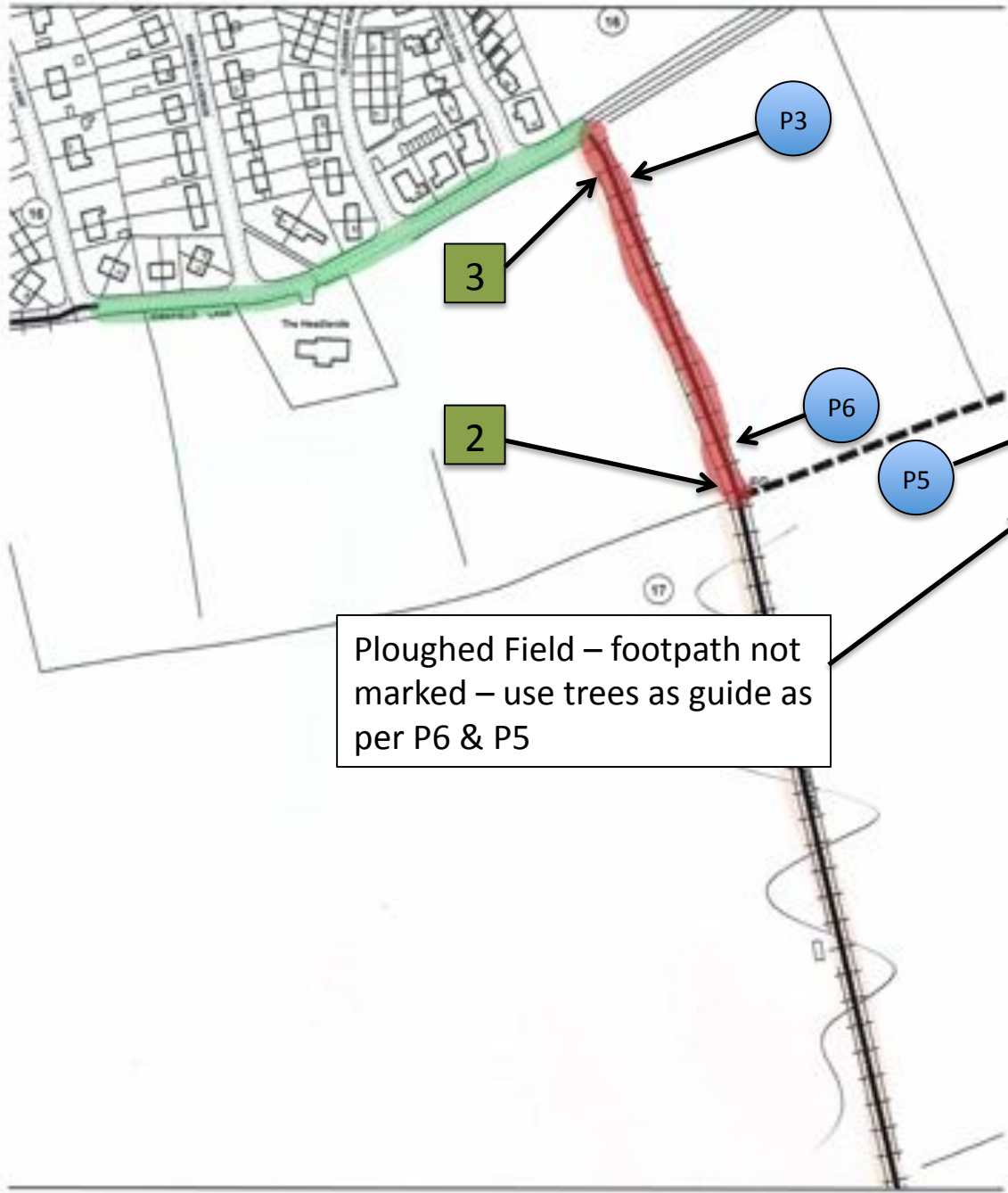
**Leeds** CITY COUNCIL

Please Note: This is a working copy of the definitive map and is not a legal document. It should only be treated as an indication of what might be on the ground. It is not intended to be used as a legal document. It is not intended to be used as a legal document. It is not intended to be used as a legal document.

This map is reproduced from Ordnance Survey copyright of the Controller of Her Majesty's Stationery Office and the Controller of Her Majesty's Stationery Office. It is reproduced here by permission of the Ordnance Survey. It is reproduced here by permission of the Ordnance Survey. It is reproduced here by permission of the Ordnance Survey.

**P** = Photograph

**1** = Issue no




Ploughed Field – footpath not marked – use trees as guide as per P6 & P5

Footpath no 16 – page 2

Title

Key	Footpath	Green	Permissive	
Footpath				<p><small>Remember: There is a yellow water pipe (the yellow line) under the road. It crosses the road at the junction of the road and the footpath. The road is a public highway and the footpath is a public right of way. The road is a public highway and the footpath is a public right of way. The road is a public highway and the footpath is a public right of way.</small></p>
Byway				
Restricted Byway				
Byway				

 = Photograph

 = Issue no

Path 16 - photo record

1



2




3



4



5



6

